IDAHO

IMPORTANT NOTICE
All persons leaving the United States must report to Canada Customs. All persons entering the United States must report to United States Customs Service.

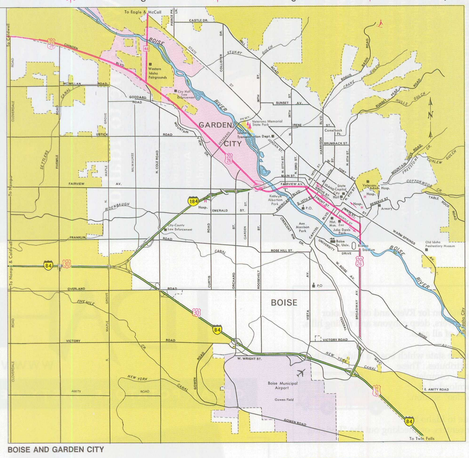

BOISE AND GARDEN CITY

COEUR D'ALENE

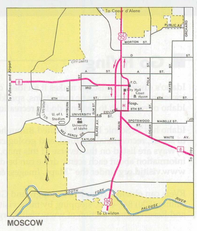
MOSCOW

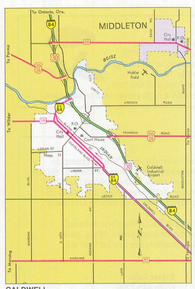

CALDWELL

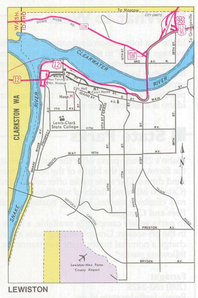
LEWISTON

TWIN FALLS

NAMPA

IDAHO FALLS

POCATELLO

ISSUED BY
THE IDAHO TRANSPORTATION DEPARTMENT
P.O. BOX 7129, Boise, Idaho 83707
(208) 334-8000

HIGHWAY ACCIDENT/EMERGENCIES
1-800-632-8000
OR CELLULAR * ISP

IDAHO ROAD REPORT
1-888-IDA-ROAD
In the Treasure Valley calling area and out of state call:
(208) 336-6600

www.state.id.us/itd

REDD!
REPORT EVERY DRUNK DRIVER IMMEDIATELY

CALL TOLL FREE FROM ANYWHERE IN IDAHO
1-800-233-1212
IDAHO STATE POLICE
Report Location, Travel direction, and color of car, plus number of passengers and the license number.

MILEAGE CHART EXPLANATION

Read down the Name column, and across the Pocatello row. Read the mileage where the row and column cross.

Nampa to Pocatello 256 miles.

	American Falls	Arco	Blackfoot	Boise	Bonners Ferry	Buhl	Burley	Butte Montana	Caldwell	Cheyenne, Wyoming	Coeur d'Alene	Gooding	Grangeville	Hailey	Idaho Falls	Lewiston	McCall	Middle City	Montpelier	Moscow	Mountain Home	Nampa	Pocatello	Preston	Rexburg	Salmon	Sandpoint	Salt Lake City, Utah	San Francisco, California	Sun Valley	Twin Falls	Wallace	Yellowstone, Montana
American Falls		102	49	210	582	109	151	75	278	235	531	135	408	151	72	90	480	317	114	63	226	638	442	64	148	91	540	1,127	1,064	1,181	1,169	1,097	1,064	1,181
Arco	102		59	108	480	153	49	127	356	214	429	33	348	51	67	29	460	297	180	138	208	518	443	97	93	93	442	1,025	1,000	1,047	1,035	1,000	1,000	1,047
Blackfoot	49	59		169	465	154	100	75	335	223	490	92	367	108	13	39	455	255	111	80	195	577	443	35	89	40	483	1,066	1,041	1,088	1,076	1,041	1,041	1,088
Boise	210	108	169		527	56	68	244	56	425	649	76	240	61	182	137	330	360	231	247	302	56	43	213	257	211	331	1,026	1,000	1,047	1,035	1,000	1,000	1,047
Bonners Ferry	582	480	465	527		531	587	523	241	330	100	501	179	501	465	397	47	271	471	471	501	583	587	465	465	465	100	1,127	1,064	1,181	1,169	1,097	1,064	1,181
Buhl	109	153	100	56	531		57	180	148	369	631	23	304	57	87	93	448	241	117	127	152	582	387	57	57	57	531	1,025	1,000	1,047	1,035	1,000	1,000	1,047
Burley	151	49	75	68	587	57		127	206	297	587	34	297	34	62	124	504	298	174	184	209	635	444	34	34	34	587	1,066	1,041	1,088	1,076	1,041	1,041	1,088
Butte Montana	72	127	75	244	523	180	127		335	223	490	92	367	108	13	39	455	255	111	80	195	577	443	35	89	40	483	1,066	1,041	1,088	1,076	1,041	1,041	1,088
Caldwell	278	356	241	56	241	148	206	335		369	631	76	240	61	182	137	330	360	231	247	302	56	43	213	257	211	331	1,026	1,000	1,047	1,035	1,000	1,000	1,047
Cheyenne, Wyoming	235	214	223	425	330	369	297	223	369		330	369	223	369	223	223	330	369	223	223	369	425	330	369	369	369	330	1,127	1,064	1,181	1,169	1,097	1,064	1,181
Coeur d'Alene	531	587	523	241	100	631	587	490	241	330		631	179	631	465	397	47	271	471	471	501	583	587	465	465	465	100	1,127	1,064	1,181	1,169	1,097	1,064	1,181
Gooding	135	33	92	76	501	23	34	92	76	369	631		304	23	92	76	448	241	117	127	152	582	387	23	23	23	531	1,025	1,000	1,047	1,035	1,000	1,000	1,047
Grangeville	408	348	367	240	179	304	297	367	240	223	179	304		304	367	367	179	304	367	367	304	240	348	304	304	304	179	1,066	1,041	1,088	1,076	1,041	1,041	1,088
Hailey	151	51	108	61	501	57	34	108	61	369	631	23	304		108	61	448	241	117	127	152	582	387	57	57	57	531	1,025	1,000	1,047	1,035	1,000	1,000	1,047
Idaho Falls	72	67	13	182	465	87	62	13	182	223	465	92	367	108		39	455	255	111	80	195	577	443	35	89	40	465	1,066	1,041	1,088	1,076	1,041	1,041	1,088
Lewiston	90	137	39	137	397	93	124	39	137	223	397	76	367	61	39		455	255	111	80	195	577	443	35	89	40	397	1,066	1,041	1,088	1,076	1,041	1,041	1,088
McCall	480	460	518	270	47	448	504	455	330	369	47	448	179	448	455	455		271	471	471	501	583	587	465	465	465	47	1,127	1,064	1,181	1,169	1,097	1,064	1,181
Middle City	317	297	255	107	271	241	298	255	241	223	271	241	304	241	255	255	271		271	271	271	317	297	271	271	271	271	1,025	1,000	1,047	1,035	1,000	1,000	1,047
Montpelier	114	180	111	303	349	217	174	111	217	369	471	117	367	117	111	111	471	271		80	195	577	443	35	89	40	471	1,066	1,041	1,088	1,076	1,041	1,041	1,088
Moscow	63	138	80	292	618	170	135	313	317	501	571	182	490	222	142	80	471	271	80		195	577	443	35	89	40	471	1,066	1,041	1,088	1,076	1,041	1,041	1,088
Mountain Home	226	208	195	58	492	172	221	460	241	330	501	241	179	241	195	195	501	271	195	195		577	443	35	89	40	501	1,066	1,041	1,088	1,076	1,041	1,041	1,088
Nampa	638	518	577	430	583	582	635	577	583	425	583	582	577	582	577	577	583	317	577	577	577		577	317	317	317	583	1,066	1,041	1,088	1,076	1,041	1,041	1,088
Pocatello	442	443	443	302	587	387	444	443	387	330	587	387	443	387	443	443	587	297	443	443	443	577		297	297	297	587	1,066	1,041	1,088	1,076	1,041	1,041	1,088
Preston	64	97	35	213	465	57	34	35	213	369	465	23	304	57	35	35	465	271	35	35	35	317	297		64	64	465	1,066	1,041	1,088	1,076	1,041	1,041	1,088
Rexburg	148	93	89	257	465	57	34	89	257	369	465	23	304	57	89	89	465	271	89	89	89	317	297	64		64	465	1,066	1,041	1,088	1,076	1,041	1,041	1,088
Salmon	91	93	40	211	465	57	34	40	211	369	465	23	304	57	40	40	465	271	40	40	40	317	297	64	64		465	1,066	1,041	1,088	1,076	1,041	1,041	1,088
Sandpoint	540	442	483	331	100	531	587	483	331	330	100	531	179	531	483	397	47	271	471	471	501	583	587	465	465	465		1,127	1,064	1,181	1,169	1,097	1,064	1,181
Salt Lake City, Utah	1,127	1,025	1,066	1,026	1,127	1,025	1,066	1,066	1,026	1,127	1,127	1,025	1,066	1,025	1,066	1,066	1,127	1,025	1,066	1,066	1,066	1,066	1,066	1,066	1,066	1,066	1,127		1,000	1,047	1,035	1,000	1,000	1,047
San Francisco, California	1,064	1,000	1,041	1,000	1,064	1,000	1,041	1,041	1,000	1,064	1,064	1,000	1,041	1,000	1,041	1,041	1,064	1,000	1,041	1,041	1,041	1,041	1,041	1,041	1,041	1,041	1,064	1,000		1,088	1,076	1,041	1,041	1,088
Sun Valley	1,181	1,047	1,088	1,047	1,181	1,047	1,088	1,088	1,047	1,181	1,181	1,047	1,088	1,047	1,088	1,088	1,181	1,047	1,088	1,088	1,088	1,088	1,088	1,088	1,088	1,088	1,181	1,047	1,088		1,076	1,047	1,047	1,088
Twin Falls	1,169	1,035	1,076	1,035	1,169	1,035	1,076	1,076	1,035	1,169	1,169	1,035	1,076	1,035	1,076	1,076	1,169	1,035	1,076	1,076	1,076	1,076	1,076	1,076	1,076	1,076	1,169	1,035	1,076	1,076		1,035	1,035	1,076
Wallace	1,097	1,000	1,041	1,000	1,097	1,000	1,041	1,041	1,000	1,097	1,097	1,000	1,041	1,000	1,041	1,041	1,097	1,000	1,041	1,041	1,041	1,041	1,041	1,041	1,041	1,041	1,097	1,000	1,041	1,041	1,035		1,000	1,041
Yellowstone, Montana	1,064	1,000	1,041	1,000	1,064	1,000	1,041	1,041	1,000	1,064	1,064	1,000	1,041	1,000	1,041	1,041	1,064	1,000	1,041	1,041	1,041	1,041	1,041	1,041	1,041	1,041	1,064	1,000	1,041	1,041	1,035	1,000		1,041
Twin Falls	1,181	1,047	1,088	1,047	1,181	1,047	1,088	1,088	1,047	1,181	1,181	1,047	1,088	1,047	1,088	1,088	1,181	1,047	1,088	1,088	1,088	1,088	1,088	1,088	1,088	1,088	1,181	1,047	1,088		1,076	1,047	1,047	1,088

IDAHO INDEX

Population 1,293,953
2000 Bureau of Census

COUNTIES AND COUNTY SEATS

Ada, Boise J-5
Adams, Council I-2
Bannock, Pocatello L-6
Bear Lake, Paris L-8

Benewah, St. Maries D-2
Bingham, Blackfoot K-7
Blaine, Hailey K-4
Boise, Idaho City H-5
Bonner, Sandpoint B-2
Bonneville, Idaho Falls K-7
Boundary, Bonners Ferry A-2
Butte, Arco J-5
Camas, Fairfield L-4
Canyon, Caldwell J-5
Caribou, Soda Springs L-8
Cassia, Burley M-3
Clark, Dubois J-8
Clearwater, Orofino E-3
Custer, Challis H-4
Elmore, Mountain Home K-4
Franklin, Preston M-8
Fremont, St. Anthony J-8
Gem, Emmett J-1
Gooding, Gooding L-4
Idaho, Grangeville E-3
Jefferson, Rigby K-7
Jerome, Jerome L-4
Kootenai, Coeur d'Alene C-1
Latah, Moscow D-3
Lemhi, Salmon H-3
Lewis, Nezperce F-2
Lincoln, Shoshone L-4
Madison, Rexburg J-8
Minidoka, Rupert L-5
Nez Perce, Lewiston G-2
Oneida, Malad City M-8
Owyhee, Marsing M-1
Payette, Payette I-1
Power, American Falls L-6
Shoshone, Wallace D-2
Teton, Driggs J-8
Twin Falls, Twin Falls L-4
Valley, Cascade I-2
Washington, Weiser I-1

CITIES AND TOWNS

Aberdeen L-6
Absarokee L-8
Ahsahka D-3
Albion J-8
Alco M-3
Alma, WY M-8
American Falls L-6
Amsterdam I-2
Arbon M-8
Arco J-5
Ashton J-8
Athol C-1
Atlanta H-4
Atomic City J-8
Avery D-2
Baker I-2
Banbury M-3
Bancroft M-8
Banks K-2
Bassett A-2
Cavendish I-2
Centerville D-3
Challis H-4
Chester I-2
Chubbuck L-6
Clark Fork B-2
Clarkston G-2
Clayton H-4
Clearwater D-3
Clifton M-8
Cocolalla C-1
Coeur d'Alene C-1
Colburn A-2
Conda J-8
Cottonwood E-3
Council I-2
Craigmont I-2
Crouch I-2
Culdesac I-2
Dalton Gardens C-1
Darlington L-6
Dayton M-8
Deary D-3
Declo L-5
Dietrich L-4
Dingle M-8
Donnelly I-2
Dornblaser I-2
Downey I-2
Driggs J-8
Drumheller I-2
Dubois J-8
Eagle C-1
East Hope B-2
Eastport B-2
Eden L-5
Elk City H-3
Elkhorn H-4
Elmira C-1
Emmett J-1
Enaville L-6
Ennis J-8
Fairfield L-4
Fairview L-6
Felt J-8
Fenn I-2
Ferdinand E-3
Fernan Lake Village C-1
Filer L-4
Firth K-7
Fort Hall L-6
Franklin M-8
Fruitland I-1
Garden City J-5
Garden Valley I-2
Gardena I-2
Garfield Bay C-1
Garwood C-1
Genesee E-2
Geneva M-8
Georgetown M-8
Gibbonsville I-2
Gifford I-2
Glenns Ferry L-3
Golden I-2
Goldburg I-2
Grace L-8
Grand View K-7
Grangeville E-3
Grangeville 3,228 F-2
Greenleaf I-1
Greenville I-2
Gretna M-8
Hagerman L-4
Hailey K-4
Hamer J-8
Harpster E-3
Harrison C-1
Hartland I-1
Hayden C-1
Hayden Lake C-1
Hazelton L-4
Headquarters D-3
Heyburn L-5
Hiawatha M-8
Hill City I-2
Hobgood I-2
Hollister L-4
Homedale I-1
Horseshoe Bend I-1
Howe J-8
Hoyt I-2
Idaho City H-5
Idaho Falls 50,730 K-7
Indian Valley I-2
Ione C-1
Irwin I-2
Island Park J-8
Jerome L-4
Kamiah F-2
Kamiah 1,162 F-2
Kellogg 2,263 C-2
Kendrick E-3
Kooskia E-3
Kootenai 441 B-2
Kuna 5,382 J-1
Lacolle 200 B-1
Lake Fork I-2
Lakeview 25 C-2
Lamb Creek I-2
Lane I-2
Lapwai 1,134 F-1
Lava Hot Springs 1,000 L-8
Leadore I-3
Leland 25 E-1
Lenore I-2
Lewiston 30,904 F-1
Liberty M-8
Lincoln I-2
Lorenzo I-2
Lost River I-2
Lowell I-2
Lucile I-2
Luna I-2
Macks Inn J-8
Mackay 566 J-5
Magnetic I-2
Malad City 2,095 M-8
Malta 177 M-5
Malta 398 L-5
Marsing 1,186 I-1
Marysville 200 J-8
Mc Call 3,084 I-2
Meadows I-2
Medimont I-2
Menan J-8
Mesa I-2
Meto I-2
Michaud I-2
Midvale 176 I-1
Minidoka 129 L-5
Mink Creek I-2
Montpelier 2,785 M-8
Moore I-2
Moscow 21,291 D-3
Mount Idaho I-2
Mud Springs I-2
Mountain Home 11,143 K-4
Mud Lake J-8
Mullan 848 D-2
Murphy 821 K-1
Murtaugh I-2
Murtaugh 108 L-4
Nampa 51,867 K-1
Naples 130 B-2
New Meadows 553 H-2
New Plymouth 1,400 J-1
Nezperce 521 F-2
Nezperce 323 F-2
Nordman 50 B-1
Nora 100 I-2
Notus 458 I-1
Oldtown 7,054 B-2
Onaway I-2
Opal 50 K-8
Orofino 3,247 E-3
Osgrande 10 D-3
Osburn 1,545 D-2
Oxford 145 M-8
Paddy Flat 1,000 I-2
Paris 576 M-8
Parker 319 J-7
Parma 1,376 I-1
Pierce 1,270 I-2
Pierpoint 100 K-6
Plummer 998 D-2
Pocatello 54,255 L-6
Polaris 10 I-2
Pollard 50 K-4
Porthill 25 A-2
Preston 5,204 M-8
Princeton 100 D-3
Rathdrum 4,816 C-1
Reubens 100 D-3
Reubens 11,257 J-7
Richfield 412 K-4
Ridle 25 M-2
Riggins 410 H-2
Rigby 4,556 K-7
Rim 545 J-7
Riverside 100 K-6
Roberts 647 J-7
Rockford 100 D-3
Rockland 319 L-6
Rogerson 65 M-4
Roseworth 553 H-2
Rupert 5,645 L-5
Salmon 3,122 H-3
Samuels 135 M-2
Sandpoint 6,835 B-2
Sanford 100 I-2
Shelley 3,910 K-7
Shoshone 1,266 L-4
Silverton 100 D-2
Smelterville 651 D-2
Smiths Ferry 30 I-2
Soda Springs 3,381 L-8
Spencer 100 J-8
Spencer 38 I-7
Stanley 1,275 H-4
Stanley 100 K-6
Stites 261 E-2
St. Charles 156 M-8
St. Joe 50 D-2
St. Maries 2,602 D-2
Stanley 100 I-3
Sterling 25 D-1
Stites 261 E-2
Strevell 78 K-6
Sugar City 1,000 K-7
Sun Valley 1,427 J-4
Swan Valley 50 K-7
Swan Valley 212 K-8
Swanlake 135 M-7
Tamarack 65 J-2
Tendoy 50 H-5
Tetonia 1,000 J-8
Thatcher 588 J-7
Tetonia 247 J-8
Thatcher 1,242 J-7
Thornton 150 J-7
Troy 862 D-3
Twin Falls 34,469 L-4
Union 943 J-7
Victor 840 J-7
Viola 100 E-1
Virgilia 25 I-2
Wallace 960 D-2
Wallace 219 D-2
Warm Lake 1-3
Warm River 10 J-8
Warren 35 H-2
Weippe 1,000 E-2
Weiser 5,349 I-1
Wendell 2,338 L-4
Westmond ..... 35 L
Weston 425 M-7
Wilder 1,500 I-1
White 1,450 J-1
Winchester 508 F-1
Woodland 100 J-8
Worley 223 D-1
Yellow Pine 35 H-3

MAP LEGEND

Highway Classifications:

- Interstate
- Divided Highway
- Major State Highway
- Highways and Other Roads
- Scenic or Historic Byways

Highway Markers:

- Interstate
- United States Route
- State Route
- URI Business Route
- SPR: Spur Route
- County Route

Population of Cities and Towns:

Urban Areas: BOISE 50,000 and over; MOSCOW 10,000 - 50,000; BURLEY 5,000 - 10,000

Emmett 2,000 - 5,000; Pinehurst 1,000 - 2,000; Wilder 500 - 1,000; Peck 1-500

State Capital; County Seats

Other Map Symbols:

Interchange; Rest Area; Rest Area - Welcome Center; Points of Interest; State Parks and Recreation Areas: A. Camping, B. No Camping; Winter Sports Areas; 24 hr. Ports of Entry; Time Zone Lines; State Monuments, Memorials and Historic Sites; Hospitals; National Historic Landmarks; Amtrak Stops; Airports; Scheduled Service; Military; Other

Historic Trails

- Lewis and Clark Trail
- Mullan Road
- Lolo Trail
- Nez Perce Trail (Southern Nez Perce Trail)
- Goodale's Cutoff
- Oregon Trail
- Oregon Trail (South Alternate)
- Hudspeth's Cutoff/Calif. Trail
- Lander Road/California Trail
- Kelton Road

Miles 0 5 10 20 30 40 50 60 70 80 90 100
Kilometers 0 5 10 20 30 40 50 60 70 80 90 100

Copyright © by Rand McNally & Co. All rights reserved.
Lithographed in U.S.A. 2001 Edition