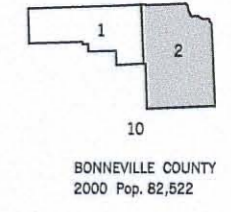


# 2010 Rural Functional Classification Map BONNEVILLE COUNTY IDAHO



MADISON COUNTY T E T O N



IDAHO TRANSVERSE MERCATOR PROJECTION

INVENTORY DATA COLLECTED OCT, 1984

| REVISIONS                    |                |
|------------------------------|----------------|
| STATE HIGHWAY SYSTEM         | .19            |
| FEDERAL-AID SYSTEM           | OCT. , 1992    |
| LOC. ROAD SYS. CHANGES RPTD. | OCT. DI , 2003 |
| CITY ANDER URBAN BOUNDARY    | AUG. , 1987    |
| OTHER                        | .19            |



## 2010 RURAL FUNCTIONAL CLASS CLASSIFICATION LEGEND

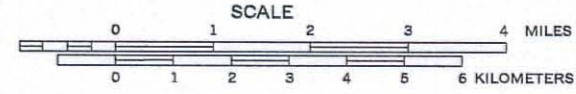
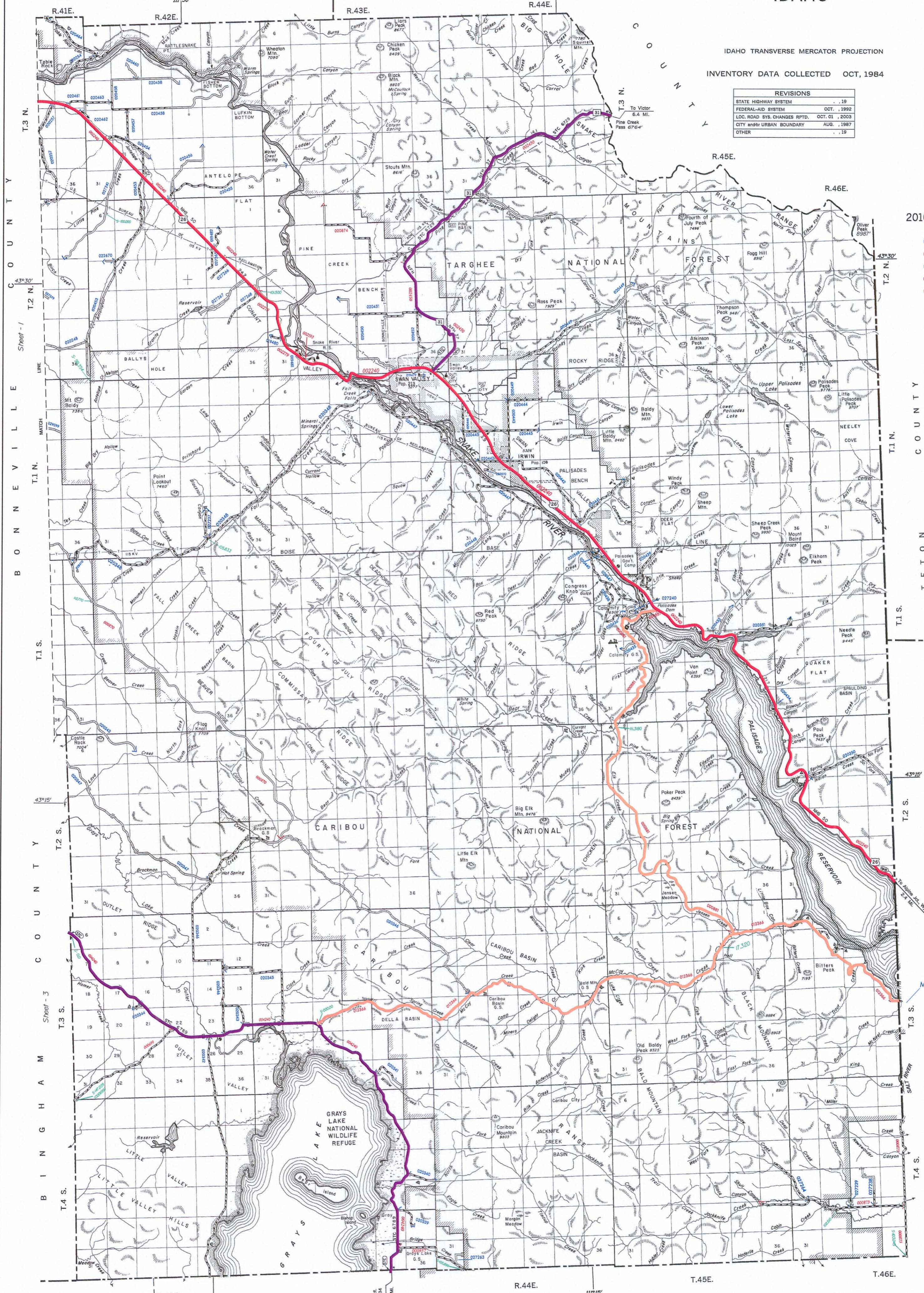
- Interstate
  - Principal Arterial
  - Minor Arterial
  - Major Collector
  - Minor Collector
- (Not on Surface Transportation System)

NHS-NATIONAL HIGHWAY SYSTEM  
 STP-SURFACE TRANSPORTATION (PRINCIPAL ARTERIAL)  
 SMA-SURFACE TRANSPORTATION (MINOR ARTERIAL)  
 STC-SURFACE TRANSPORTATION (COLLECTORS)

Approved: *Roger S. Christiansen*  
 Bonneville County Commissioners

Date: 5-5-04  
 Date: 5/6/04  
 Date: 6/18/04

ITD DISTRICT ENGINEER  
 IDOT



Sheet - 1

Sheet - 2