




















IDAHO TRANSPORTATION DEPARTMENT
2010 Informational Signs Approved for Use on the State Highway System













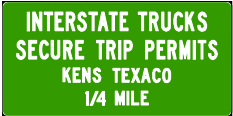





















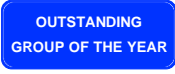
(* = stock item)

(See Appendix for corresponding MUTCD numbers)

I-1 (36x24) 545810608	I-2 (96x48) 545820961 I-2A (192x96) 545820979	I-4 (36x30) 545840308 I-4A (48x30)* 545840480	I-401 (VARx36) 545840365
I-6 (VARx18)* 545860181	I-7 (VARx30)* 545870305	I-7A (VARx36) 545870362	
I-9 Non-Interstate ONLY (72x30) 545890727	I-901 Interstate ONLY (VARx48) 545890485	I-902 (VARx48) 545890493	
			 Provided by the State
I-10 (48x36) SS br* 545810474 (48x36) br (Ahead) 545810475	I-10L (48x36)br 545810483 I-10R (48x36)br 545810491	I-101L (48x36)br 545810495 I-101R (48x36)br 545810493	I-11 (VARxVAR)SS* 545711962 Historical/Geological Panel
I-12 (48x36)br* 545812471	I-12L (48x36)br* 545812489 I-12R (48x36)br* 545812497	I-14 (60x12)br 545951970 I-14A (132x24)br 545814113	

			
I-15 (132x24)br 545812110	I-16L (48x36) 545716482 I-16R (48x36) 545716490 Replace with I-1601	I-1601L (48x30)* 545716485 I-1601R (48x30)* 545716493 Maximum 3 symbols allowed Use D9-15 for access name	
			
I-17 (18x12)* 545718009	I-18 (30x30) 545818304	I-19A (96x48) 545719363	I-19B (96x48) 545952000
			
I-20L (72x12) 545820722 I-20R (72x12) 545820730 I-20V (72x12) 545820748	I-21L (VARx36) 545821365 I-21R (VARx36) 545821373	I-22 (60x12)bl 545922601 Replace with I-51 series	I-22A (168x60)bl 545952003 Gateway Rest Areas Only
			
I-23 (VARx30) 545823304	I-24 (VARx30) 545824302	I-25 (30x18)* 545825309 I-25A (72x36) 545825721	I-26 (VARx18)* 545826307 I-26A (VARx24) 545826240
			
I-27 (VARx18) 545827180 I-27A (VARx24) 545827248	I-28 (VARx18) 545828188 I-28A (VARx24)* 545828246 I-28B (36x30) 545828303	FOR LAKE, PONDS & MISC. NAMES USE D9-15 (VARXVAR)	I-29 (36x30) 545290421

			
I-29L (48x24)* 545290504 I-29R (48x24)* 545290553	I-2902 (48x60)* 545290728	I-30L (54x24)* 545300543 I-30R (54x24)* 545300550	I-31L (60x24)* 545310609 I-31R (60x24)* 545310617
	 Variable Legend & Arrows		
I-32 (36x36) 545310631	I-33 (48x36)SS (Blank)* 545933483 (48x36) X Mile 545933475 (48x36) Ahead 545933470 (48x36) Next Right 545933460 (48x36) Next Left 545933465 I-33R (48x36) RT Arrow 545934499 I-33L (48x36) LT Arrow 545934481	I-33A (96x48) 540900101	
			
I-35 (66x36)g 545952050	I-36 (48x24)g 545952052	I-37 (66x24)g 545952054	
			
I-38 (36x24)* 545380362	I-39 (48x18) 545390486		
			
I-40 (96x48) 545840969	I-4001 (108x36) 545840092	I-41L (24x24)* 545841314 I-41R (24x24)* 545841306	

			
I-44 (42x24)* 545440422	I-45 (42x24)* 545450421	I-4501L (24x18) * 544114242 I-4501R (24x18) * 544114259	I-46 (24x24) * 545846248
 			
I-47 (96x18)g or br * 545847840 I-47A (120x24)g 545847857		I-48 (16x8)g * 545848160 (16x8)br * 545748162	I-49 (36x48)bl 545848171 I-49A (48x60)bl 545848183
			
I-51 (78x12)bl 545951782 (78x12)br 540900301 I-51A (168x24)bl 545951147 (168x24)br 540900303	I-53 (96x24) 545853962 I-53A (180x48) 545853152		
			
I-55 (24x24) * 545855249 I-55A (36x36) 540900401	I-56L (36x24) * 545856361 I-56R (36x24) * 545856379	I-56A (48x18) 545856387	I-57 (24x24)* 545857245
			
I-59 (24x24) * 545859241 Use only with I-65 National Trail Sign	I-59A (24x36)* 545859258 National Trail Sign	I-6001 (36x36)* 540900505 I-60 (48x48) 540900503	I-6101 (36x18) 540900511 I-61 Replaced by I-6101 (48xVAR) 540900552

			
<p>I-6201 (36x36) * 545859508</p> <p>I-62 Replaced by I-6201 (48x24) 545859506</p>	<p>I-63 (24x32) 540900602</p> <p>National Trail Sign</p>	<p>I-6301 (24x30) 545749244</p> <p>National Trail Sign</p>	<p>I-65 (24x18) 540900617</p> <p>I-65A (36x24) 540900630</p> <p>National Trail Suppl. Sign</p>
			
<p>I-66 (24x18) 540900635</p> <p>I-66A (36x24) 540900639</p> <p>National Trail Suppl. Sign</p>	<p>I-67 (24x30)* 540929007</p> <p>Dept of Commerce Sign</p>	<p>I-68 (VARxVAR) 545859510</p>	<p>I-69 (24x36)* 540900641</p> <p>National Trail Sign</p>
			
<p>I-70 (24x48)* 540900643</p> <p>National Trail Sign</p>	<p>I-71 (72x36) 545951897</p> <p>I-71A (VARx48) 545951900</p>	<p>I-72 (18x24) 545951901</p> <p>I-72A (48x60) 540900660</p> <p>Historical Society Sign</p>	<p>I-73 (24x30) 545859570</p> <p>Arbor Day Society Sign</p>
			
<p>I-74 (48x48) 545859571</p> <p>Approved Route Only</p>			